



2023

KANSAS CRIME INDEX

**KANSAS BUREAU OF INVESTIGATION
INCIDENT BASED REPORTING UNIT**

Page intentionally left blank

SUMMARY OF FINDINGS

CALENDAR YEAR 2023

Total Index Crimes: The Federal Bureau of Investigation (FBI) defines index crimes as murder, rape, robbery, aggravated assault/battery, burglary, theft, motor vehicle theft, and arson. In 2023, there were 66,782 property crimes and 13,294 violent crimes submitted by Kansas law enforcement agencies to the Kansas Bureau of Investigation (KBI). Total index crimes decreased 7.4% from the 10-year average but increased 1.5% from 2022 to 2023. The total index crimes were heavily impacted by the total property index crimes due to the number of property crimes reported compared to violent crimes.

Crime Index Rate: The crime index rate is the number of all index crimes per 1,000 people. This increased from 26.7 offenses per 1,000 people in 2022, to 27.0 in 2023.

Violent Crime Index Rate: The violent crime index rate was 9.8% above the 10-year average, but decreased 4.3% from 2022. In 2023, the violent crime index rate for Kansas was 4.5 offenses per 1,000 people. These include: murder, rape, robbery and aggravated assault/battery.

Property Crime Index: The property crime index rate was 10.0% below the 10-year average. In 2023, the property index crime rate was 22.5 offenses per 1,000 people. These include: burglary, theft, motor vehicle theft, and arson.

Property index crimes have been declining for the past six years. However, in 2023, total property crimes increased 2.6% from 2022. In 2023, there were 49,754 theft offenses, which accounted for 74.5% of total property crimes reported. There were 17,028 burglary and motor vehicle thefts, which accounted for the remaining 25.5% of the property crimes reported.

Murder: There were 157 murders reported in 2023, which was 3.3% above the 10-year average, but 6.5% less than 2022. Despite this decrease, that may be a positive indicator, it was a 23.6% increase from the pre-COVID ten-year average of 127 murders.

Finding a common circumstance for these murders is difficult, as 47.1% of the reports indicated “unknown circumstance.” Also, 16.6% of the murders listed an unknown suspect. Arguments, as a circumstance, accounted for 28.0% of murders; domestic violence murders accounted for 20.4%; illegal drug transactions totaled 1.9%; and gang activity and drive-by incidents made up 1.9%. All other circumstances totaled 21.0% of the total murders in 2023.

Rape: Rapes were 6.0% below the 10-year average. There was a decrease of 12.6% from 2022, and a 1.4% decrease from the 2019 pre-COVID ten-year average of 1,136.

Robbery: Robberies saw a 22.5% decline from the 10-year average and a 0.6% decrease from 2022.

Aggravated Assault/Battery: Aggravated assaults and batteries have risen substantially since 2015. In 2023, they were 15.2% above the 10-year average, but saw a 3.0% decrease from the 2022 totals. Notably, these numbers represent a 36.4% increase from the 2019 pre-COVID ten-year average of 8,005 per year.

Burglary: In 2023, there were 8,748 reported burglaries, which was 26.7% below the 10-year average and 1.1% below 2022 numbers. This was the lowest number since 1966, when 10,712 were reported and was

42.3% less than the 2019 pre-COVID 10-year average of 15,164.

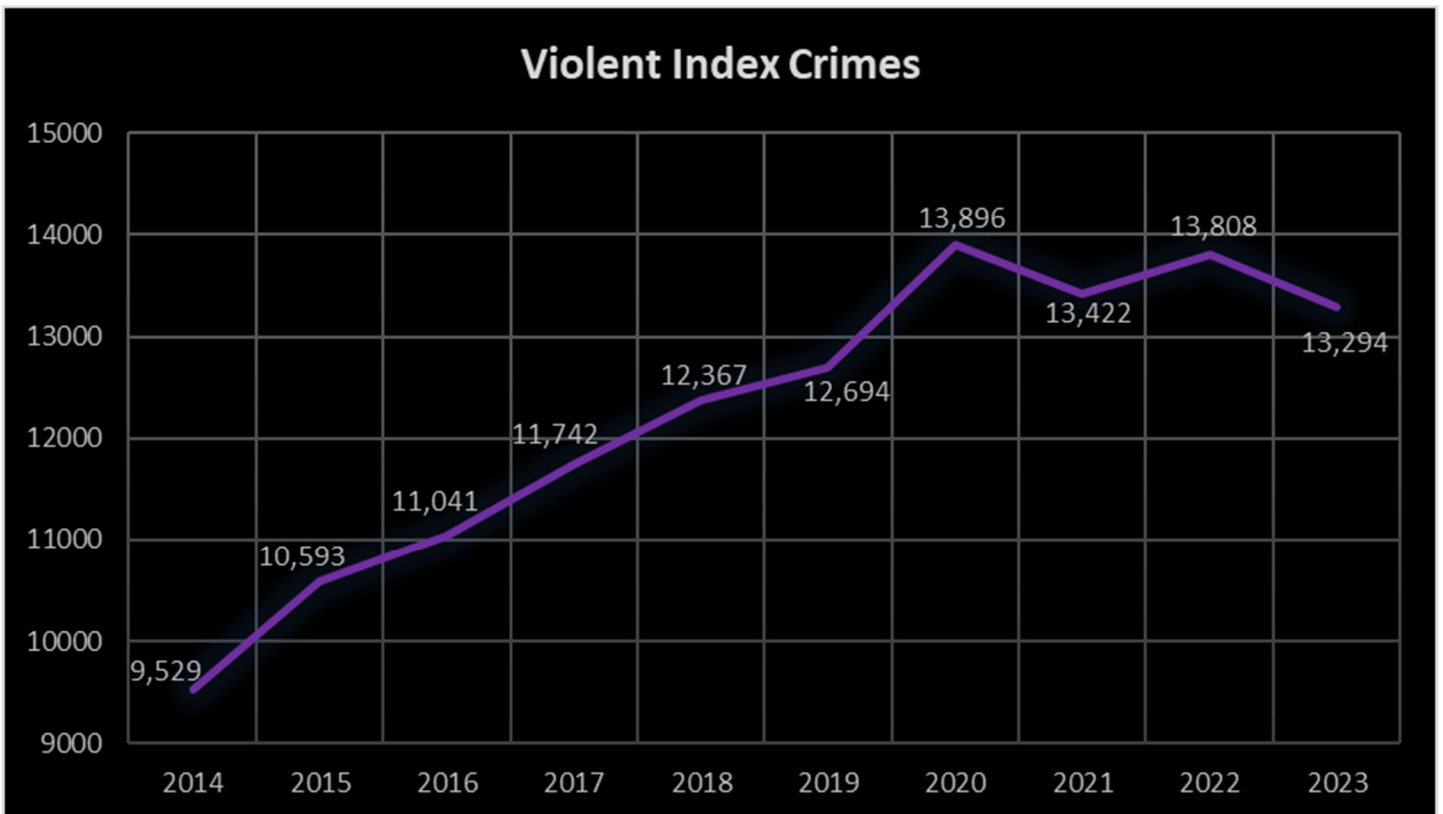
Theft: Reported thefts (other than motor vehicles) were 8.5% below the 10-year average, but 2.9% above 2022 numbers. This was a 15.6% decline from the 2019 pre-COVID 10-year average of 58,942.

Motor Vehicle Thefts: Motor vehicle thefts were 4.9% above the 10-year average. This statistic is notable because motor vehicle thefts tend to have a higher rate of reporting compared to other property offenses, suggesting they would be a more accurate barometer of the actual number of property offenses occurring in our state. In 2023, there was a 4.8% increase from 2022, and a 15.8% increase from the 2019 pre-COVID 10-year average of 7,149.

Arson: Arsons were 18.4% below the 10-year average and decreased by 7.7% compared to those reported in 2022. Arson figures are intended to stand apart from violent or property indices and are not included within those statistics. In 2023, there was a 31.2% decrease from the 2019 pre-COVID 10-year average of 666.

2023

Index Crimes Totals



2023

Index Crimes Totals



Multi-Year Index Crime Comparison

	Part I Crimes	10 YR Avg	2020	2021	% Change	2021		% Change	2022**		% Change
						2021	2022**		2022**	2023	
VIOLENT CRIME	Murder	152	193	173	(10.4)	173	168	(2.9)	168	157	(6.5)
	Rape	1,192	1,190	1,187	(0.3)	1,187	1,281	7.9	1,281	1,120	(12.6)
	Robbery	1,415	1,312	1,077	(17.9)	1,077	1,104	2.5	1,104	1,097	(0.6)
	Aggravated Assault/Battery	9,479	11,201	10,985	(1.9)	10,985	11,255	2.5	11,255	10,920	(3.0)
	Total Violent Offenses	12,239	13,896	13,422	(3.4)	13,422	13,808	2.9	13,808	13,294	(3.7)
	Violent Crime Rate/1,000	4.1	4.7	4.6	(2.1)	4.6	4.7	2.2	4.7	4.5	(4.3)
PROPERTY CRIME	Burglary	11,942	11,267	9,751	(13.5)	9,751	8,849	(9.3)	8,849	8,748	(1.1)
	Theft	54,391	53,381	49,663	(7.0)	49,663	48,373	(2.6)	48,373	49,754	2.9
	Motor Vehicle Theft	7,896	8,802	8,514*	(3.3)	8,514*	7,897	(7.2)	7,897	8,280	4.8
	Total Property Offenses	74,228	73,450	67,928	(7.5)	67,928	65,119	(4.1)	65,119	66,782	2.6
	Property Crime Rate/1,000	25.0	25.0	22.6	(9.6)	22.6	22.0	(2.7)	22.0	22.5	2.3
	Arson	561	574	512	(10.8)	512	496	(3.1)	496	458	(7.7)

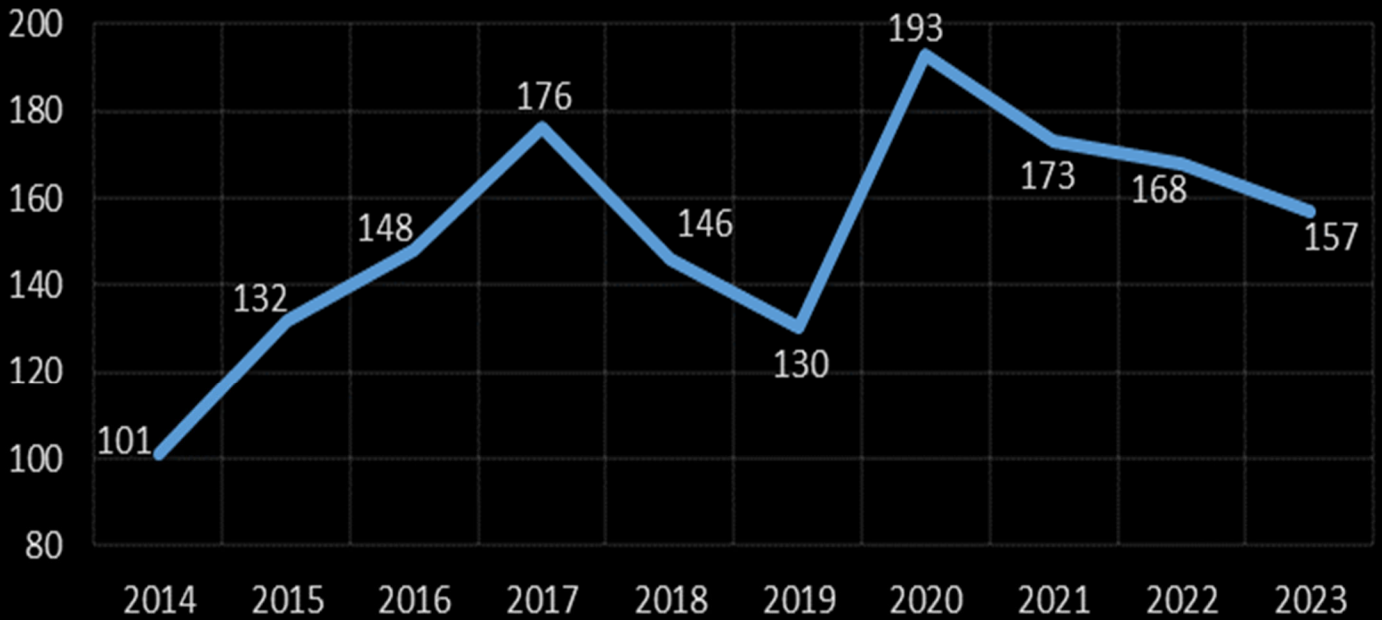
*Kansas City Police Department did not report motor vehicle thefts in 2021. The 2021 total includes an estimate based on the average of the previous 3 years of data.

**The 2022 statistics were calculated using a longer reporting period than typical.

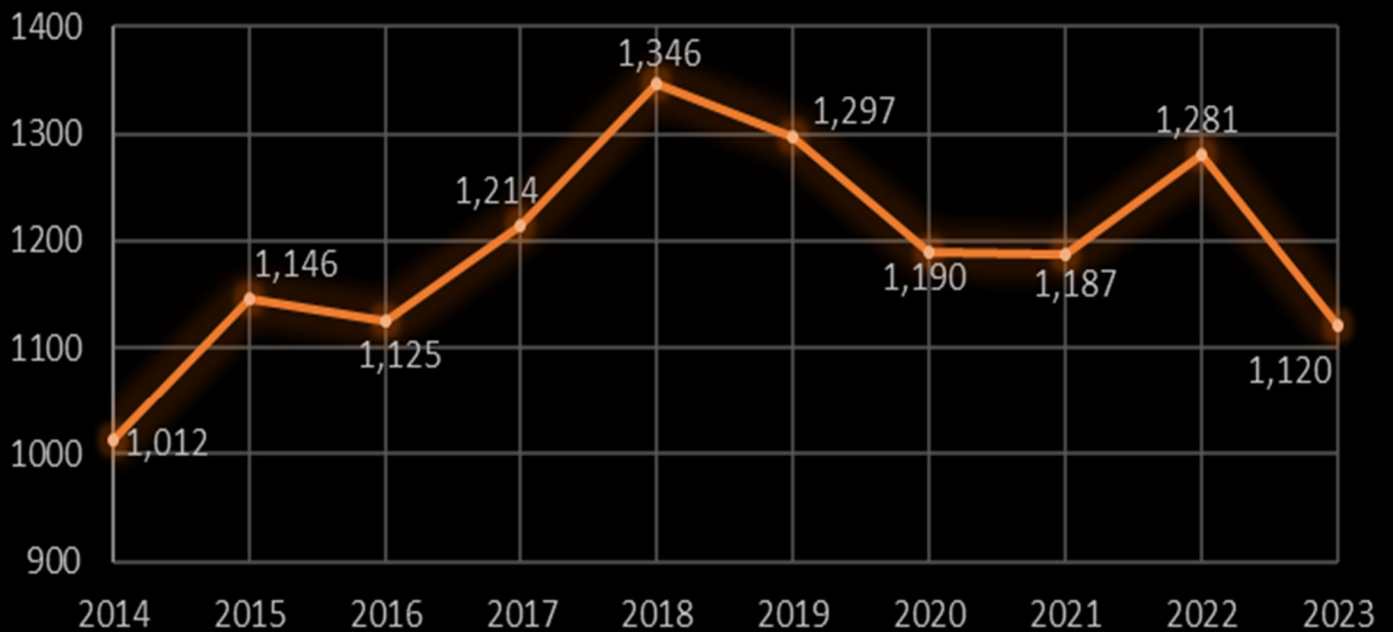
2023

Violent Index Crimes

Murder



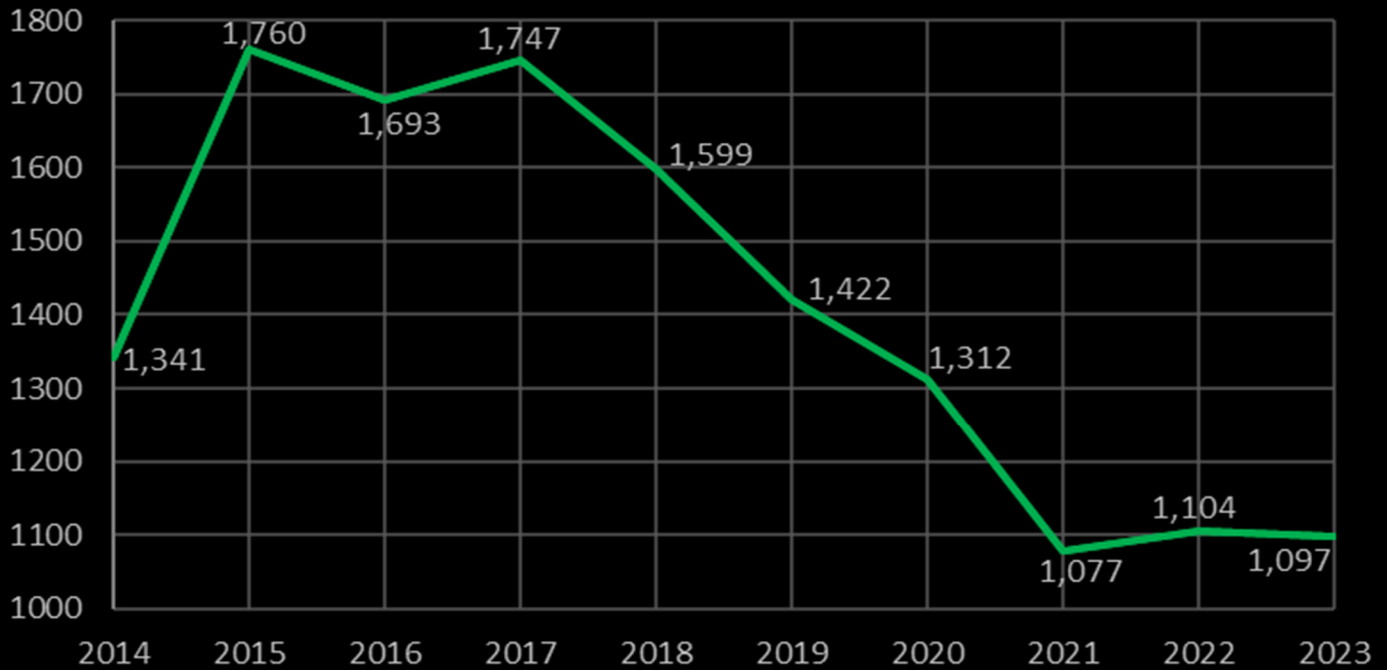
Rape



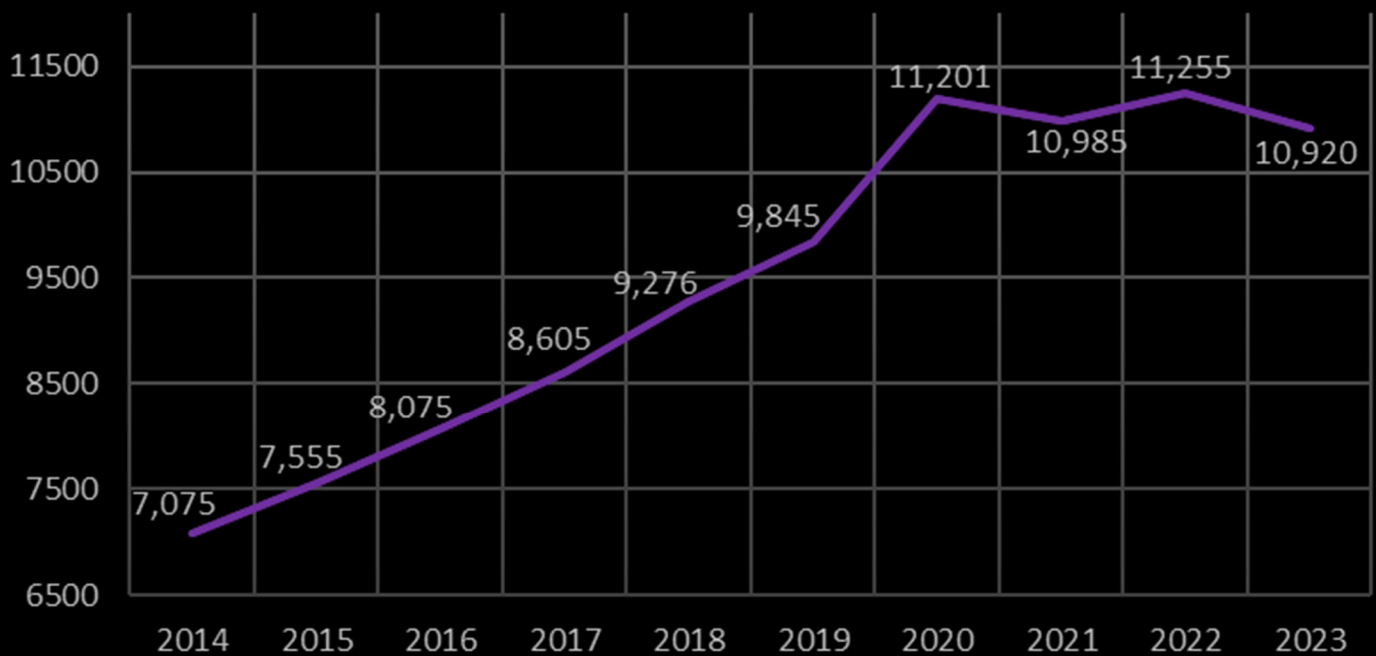
2023

Violent Index Crimes

Robbery



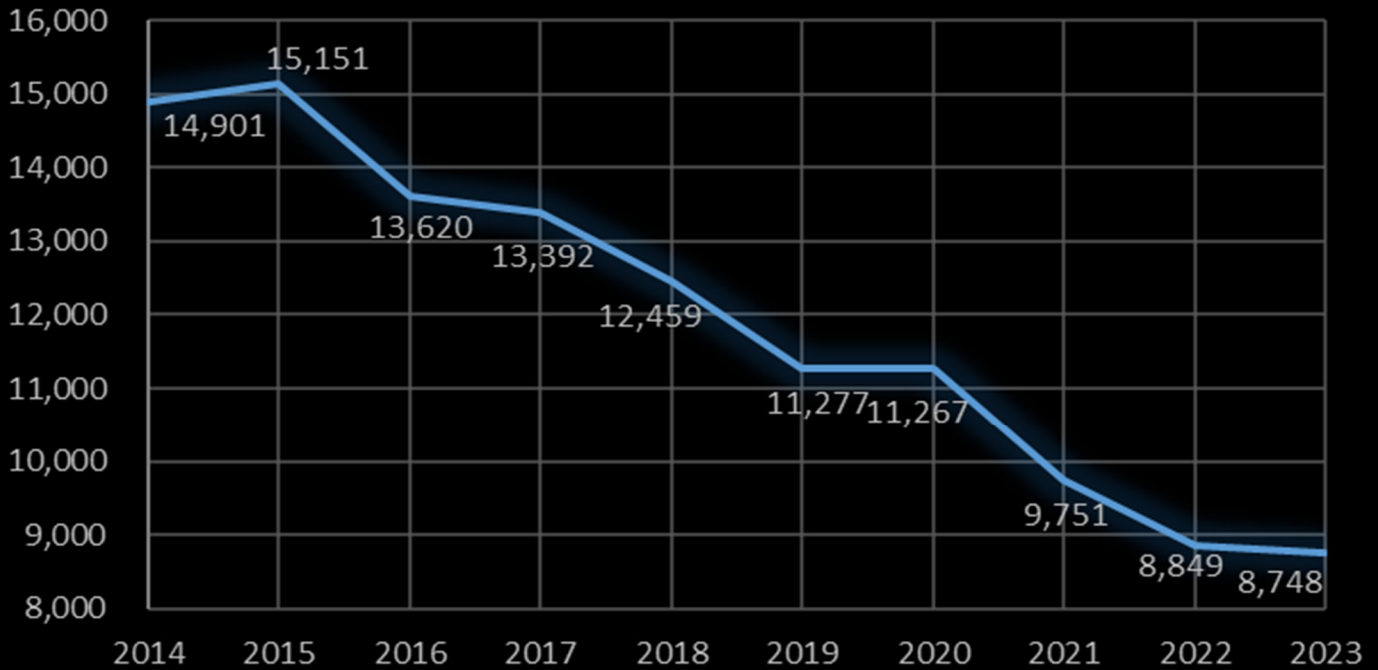
Aggravated Assault



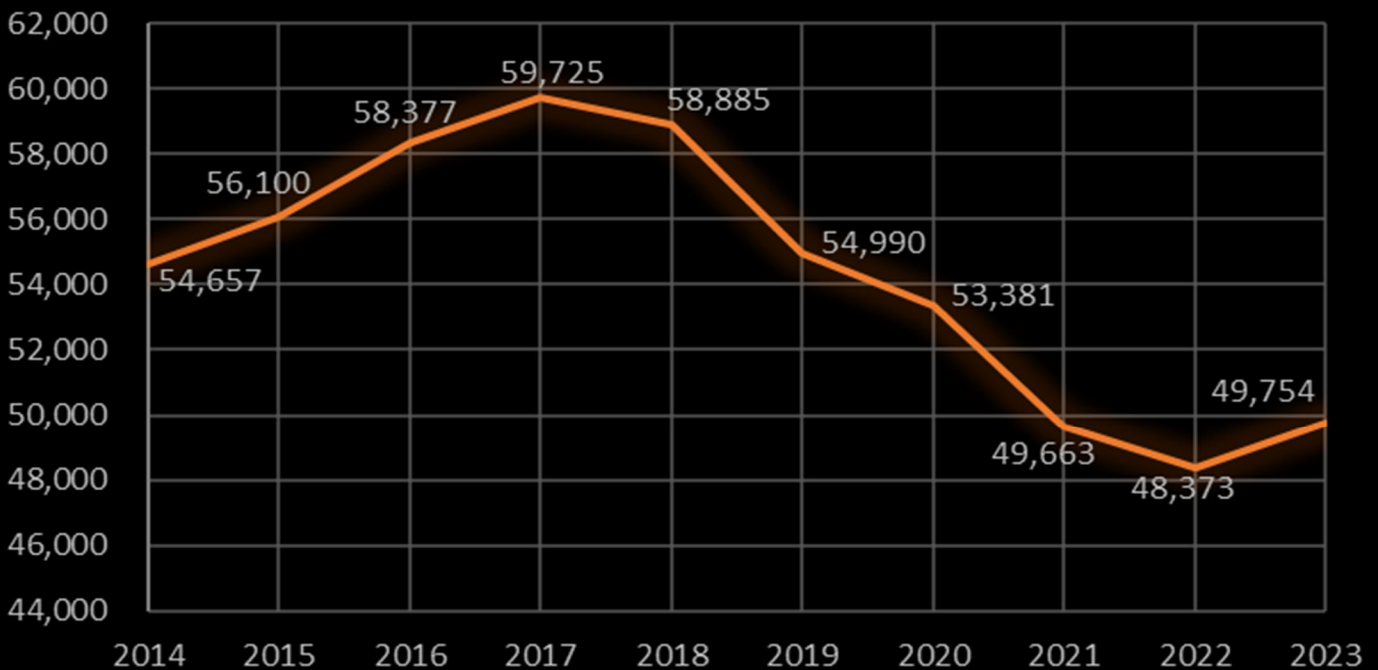
2023

Property Index Crimes

Burglary



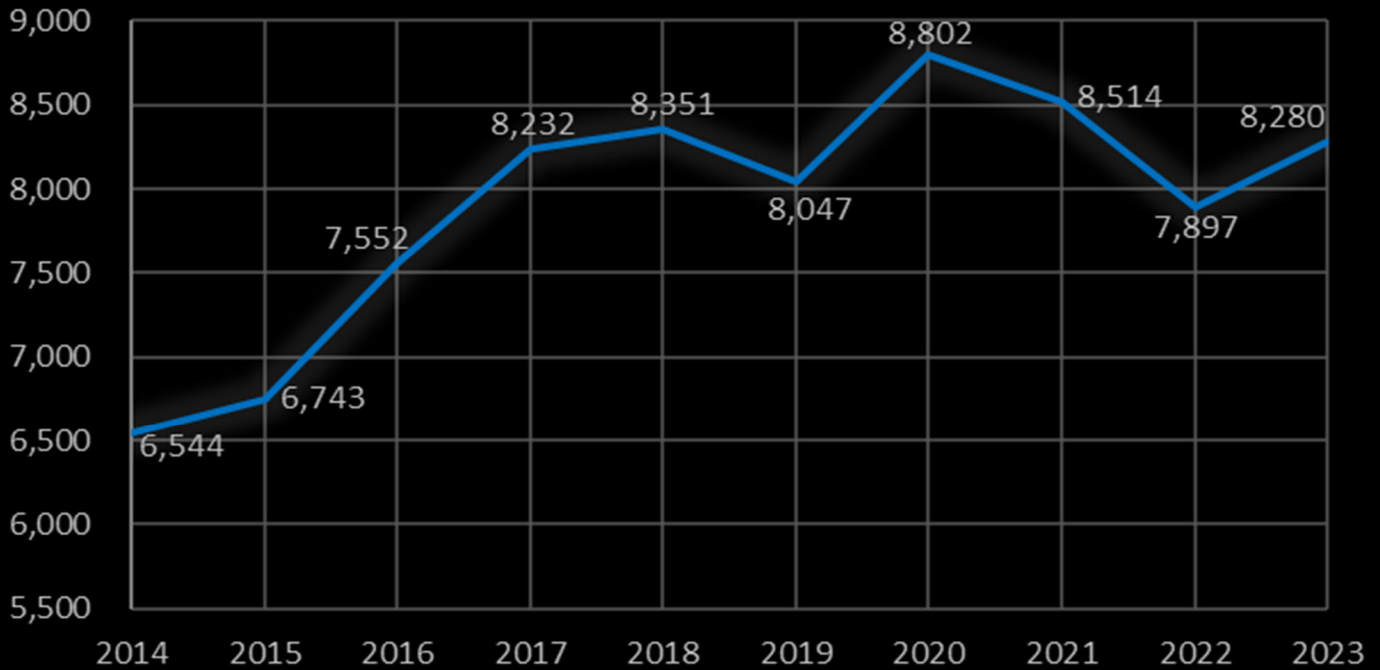
Theft



2023

Property Index Crimes

Motor Vehicle Theft ¹



Arson ²



1) 2021 data contains estimated total for Kansas City Police Department. 2) Arsons are not factored into indices.

APPENDIX A

Index crimes are defined by the Federal Bureau of Investigation as the following offenses:

- Murder (Also used for violent crime index)
- Rape (Also used for violent crime index)
- Robbery (Also used for violent crime index)
- Aggravated Assault/Battery (Also used for violent crime index)
- Burglary (Also used for property crime index)
- Theft (Also used for property crime index)
- Motor Vehicle Theft (Also used for property crime index)

Methodology

The Kansas Bureau of Investigation (KBI) compiled the following 2023 statistical crime report based on data submitted by local and state law enforcement agencies prior to 5/3/2024.

The data represents the most accurate information available, reflecting crime as reported by law enforcement agencies through the Kansas Incident Based Reporting System (KIBRS).

This system enables crime information from standard offense and arrest reports to be reported by the relevant law enforcement agencies. This report does not represent all criminal incidents committed throughout the State of Kansas, as it is dependent upon victims reporting crimes to law enforcement agencies and upon those agencies submitting incident reports to the KBI.

This information is designed to support the *Crime in the U.S.* report published annually by the FBI. However, the FBI excludes certain data when fluctuations fall outside of its mathematical assumptions, resulting in different numbers than reported here. Also, the FBI deadline for submissions is March while the deadline for this publication is May.

The final responsibility for data submissions rests with the individual law enforcement agency. Although the KBI makes every effort through its editing procedures, training practices, and correspondence to ensure the validity of the data it receives, the accuracy of the statistics depends primarily on the adherence of each contributor to the established standards of reporting.

Data were gathered by one of three ways:

- 1. Manual.** Reports are mailed from the law enforcement agency to the KBI and the data are entered manually by KBI staff into the KIBRS. These reports must pass a variety of validations to ensure accuracy and completeness in order to be accepted into the KIBRS.
- 2. Electronic.** Agencies may submit their reports directly into the system through an electronic gateway. These reports also had to pass a series of validations in order to be accepted by the system.
- 3. Direct.** Direct reporting, more commonly called summary reporting, involves an agency merely providing the KBI with a count for each crime. This form of reporting is dependent on the agency making proper classification of offenses and does not provide any additional information regarding a case. This type of reporting is being phased out in order to receive more detailed incident data in the future.

The following factors should be considered when viewing this data:

1. This report distinguishes between agencies who have sent no data and those who sent incomplete data. If an agency submitted offense reports for two months or less in the year, they are listed as "not having submitted data." If an agency submitted offense reports for nine months or less in the year, they are listed as "did not submit complete data."
2. This report separates university police departments from the county they reside and places them in a grouping of all campus police. This was done in order to provide consistency as compared to state agencies and tribal police departments.
3. The following guidelines were used for purposes of counting offenses: Murders, Rapes, and Aggravated Assaults were counted per victim. Robberies, Burglaries, Thefts, and Arsons were counted per incident. Motor Vehicle Thefts were counted per vehicle stolen.

Crime Index 2023

2023 ¹		Estimated Population ²	Months Reported	Crime Index Offenses		Violent Crime Offenses				Agg. Assault/Battery	Property Crime Offenses			Motor Vehicle Theft	Arson ⁷		
Reporting Agency				Total	Rate/1,000	Total	Rate/1,000	Murder	Rape		Robbery	Total	Rate/1,000			Burglary	Theft
Allen County 00100																	
Sheriff		4,404	12	47	10.7	11	2.5	0	3	0	8	36	8.2	11	23	2	3
Humboldt PD ⁴		1,844	1	Agency did not report data in 2023													
Iola PD		5,401	12	247	45.7	47	8.7	0	12	3	32	200	37.0	38	153	9	5
Moran PD		496	12	0	0.0	0	0.0	0	0	0	0	0	0.0	0	0	0	0
La Harpe PD ³		473	4	0	0.0	0	0.0	0	0	0	0	0	0.0	0	0	0	0
County Total		12,618		294	23.3	58	4.6	0	15	3	40	236	18.7	49	176	11	8
Anderson County 00200																	
Sheriff ⁹		4,220	12	22	5.2	3	0.7	0	0	1	2	19	4.5	9	9	1	0
Garnett PD		3,160	12	51	16.1	5	1.6	0	0	0	5	46	14.6	16	29	1	2
Colony PD ^{3 6}		372	7	0	0.0	0	0.0	0	0	0	0	0	0.0	0	0	0	0
Greeley PD ¹¹		Covered by Anderson County SO															
Kincaid PD ¹¹		Covered by Anderson County SO															
County Total		7,752		73	9.4	8	1.0	0	0	1	7	65	8.4	25	38	2	2
Atchison County 00300																	
Sheriff		5,362	12	19	3.5	7	1.3	0	0	0	7	12	2.2	3	6	3	0
Atchison PD		10,662	12	262	24.6	19	1.8	1	3	4	11	243	22.8	41	179	23	3
County Total		16,024		281	17.5	26	1.6	1	3	4	18	255	15.9	44	185	26	3
Barber County 00400																	
Sheriff		1,502	12	30	20.0	4	2.7	0	1	0	3	26	17.3	6	14	6	0
Kiowa PD ⁴		Agency did not report data in 2023															
Medicine Lodge PD ³		1,715	8	13	7.6	1	0.6	0	0	0	1	12	7.0	2	10	0	0
County Total		3,217		43	13.4	5	1.6	0	1	0	4	38	11.8	8	24	6	0
Barton County 00500																	
Sheriff		5,428	12	76	14.0	18	3.3	0	0	0	18	58	10.7	11	38	9	0
Ellinwood PD		1,964	12	11	5.6	2	1.0	0	1	0	1	9	4.6	1	7	1	0
Great Bend PD ⁹		14,387	12	298	20.7	61	4.2	0	6	0	55	237	16.5	42	185	10	3
Hoisington PD		2,618	12	21	8.0	9	3.4	0	0	0	9	12	4.6	1	11	0	0
Claffin PD		545	11	3	5.5	0	0.0	0	0	0	0	3	5.5	1	2	0	0
County Total		24,942		409	16.4	90	3.6	0	7	0	83	319	12.8	56	243	20	3
Bourbon County 00600																	
Sheriff		6,938	12	74	10.7	32	4.6	0	1	0	31	42	6.1	15	20	7	3
Fort Scott PD		7,654	12	258	33.7	22	2.9	0	2	4	16	236	30.8	24	185	27	0
Bronson PD ¹¹		Covered by Bourbon County SO															
County Total		14,592		332	22.8	54	3.7	0	3	4	47	278	19.1	39	205	34	3
Brown County 00700																	
Sheriff		4,614	12	26	5.6	9	2.0	0	2	0	7	17	3.7	4	11	2	0
Hiawatha PD		3,205	12	74	23.1	14	4.4	0	1	0	13	60	18.7	9	45	6	0
Horton PD		1,491	12	13	8.7	4	2.7	0	1	0	3	9	6.0	2	6	1	0
County Total		9,310		113	12.1	27	2.9	0	4	0	23	86	9.2	15	62	9	0

Crime Index 2023

2023 ¹		Estimated Population ²	Months Reported	Crime Index Offenses		Violent Crime Offenses				Agg. Assault/Battery	Property Crime Offenses			Motor Vehicle Theft	Arson ⁷		
Reporting Agency				Total	Rate/1,000	Total	Rate/1,000	Murder	Rape		Robbery	Total	Rate/1,000			Burglary	Theft
Butler County 00800																	
Sheriff		25,407	12	224	8.8	50	2.0	0	1	0	49	174	6.8	43	94	37	1
Augusta PD		9,214	12	301	32.7	22	2.4	1	5	0	16	279	30.3	45	217	17	0
El Dorado PD		12,872	12	199	15.5	33	2.6	0	4	1	28	166	12.9	20	131	15	2
Towanda PD ¹¹				Covered by Butler County SO													
Andover PD		15,972	12	201	12.6	9	0.6	0	3	0	6	192	12.0	15	165	12	0
Rose Hill PD		4,347	12	30	6.9	4	0.9	0	0	0	4	26	6.0	2	21	3	0
Leon PD ¹¹				Covered by Butler County SO													
Benton PD ³		941	5	2	2.1	0	0.0	0	0	0	0	2	2.1	1	1	0	0
Blue Stem USD 205 PD ³		NA	3	2	NA	1	NA	0	0	0	1	1	NA	1	0	0	0
El Dorado USD PD		NA	10	0	NA	0	NA	0	0	0	0	0	NA	0	0	0	0
County Total		68,753		959	13.9	119	1.7	1	13	1	104	840	12.2	127	629	84	3
Chase County 00900																	
Sheriff		2,538	12	36	14.2	8	3.2	0	0	0	8	28	11.0	7	17	4	0
County Total		2,538		36	14.2	8	3.2	0	0	0	8	28	11.0	7	17	4	0
Chautauqua County 01000																	
Sheriff		1,943	12	13	6.7	2	1.0	0	0	0	2	11	5.7	6	5	0	0
Sedan PD ³		1,013	8	6	5.9	0	0.0	0	0	0	0	6	5.9	2	1	3	0
Cedar Vale PD ⁴				Agency did not report data in 2023													
Chautauqua USD 286 ³		NA	3	1	NA	1	NA	0	0	0	1	0	NA	0	0	0	0
County Total		2,956		20	6.8	3	1.0	0	0	0	3	17	5.8	8	6	3	0
Cherokee County 01100																	
Sheriff		9,589	12	171	17.8	30	3.1	0	2	1	27	141	14.7	36	77	28	4
Columbus PD		2,862	12	72	25.2	11	3.8	0	1	0	10	61	21.3	9	48	4	0
Galena PD		2,744	12	58	21.1	17	6.2	0	1	1	15	41	14.9	7	29	5	0
Baxter Springs PD		3,812	12	91	23.9	7	1.8	0	1	0	6	84	22.0	14	65	5	0
Weir PD ¹¹				Covered by Cherokee County SO													
Scammon PD ¹¹				Covered by Cherokee County SO													
County Total		19,007		392	20.6	65	3.4	0	5	2	58	327	17.2	66	219	42	4
Cheyenne County 01200																	
Sheriff		2,570	12	25	9.7	3	1.2	0	2	0	1	22	8.6	3	18	1	1
St. Francis PD ¹¹				Covered by Cheyenne County SO													
County Total		2,570		25	9.7	3	1.2	0	2	0	1	22	8.6	3	18	1	1
Clark County 01300																	
Sheriff		1,915	12	25	13.1	11	5.7	0	0	0	11	14	7.3	3	10	1	0
County Total		1,915		25	13.1	11	5.7	0	0	0	11	14	7.3	3	10	1	0
Clay County 01400																	
Sheriff ⁹		3,085	12	14	4.5	7	2.3	0	0	0	7	7	2.3	3	1	3	0
Clay Center PD ⁹		4,086	12	82	20.1	14	3.4	0	0	0	14	68	16.6	13	51	4	1
Wakefield PD ³		843	3	1	1.2	0	0.0	0	0	0	0	1	1.2	0	1	0	0
Clifton PD ¹¹				Covered by Clay County SO													
County Total		8,014		97	12.1	21	2.6	0	0	0	21	76	9.5	16	53	7	1

Crime Index 2023

2023 ¹		Estimated Population ²	Months Reported	Crime Index Offenses		Violent Crime Offenses				Agg. Assault/Battery	Property Crime Offenses			Motor Vehicle Theft	Arson ⁷		
Reporting Agency				Total	Rate/1,000	Total	Rate/1,000	Murder	Rape		Robbery	Total	Rate/1,000			Burglary	Theft
Cloud County 01500																	
Sheriff	3,887	12	49	12.6	17	4.4	0	1	0	16	32	8.2	7	19	6	2	
Concordia PD ⁹	5,039	12	71	14.1	9	1.8	0	3	0	6	62	12.3	5	55	2	0	
County Total	8,926		120	13.4	26	2.9	0	4	0	22	94	10.5	12	74	8	2	
Coffey County 01600																	
Sheriff	4,215	12	55	13.0	9	2.1	0	4	0	5	46	10.9	10	33	3	1	
Burlington PD	2,596	12	43	16.6	4	1.5	0	1	0	3	39	15.0	7	31	1	0	
Lebo PD	880	12	0	0.0	0	0.0	0	0	0	0	0	0.0	0	0	0	0	
Waverly PD ⁶	561	12	0	0.0	0	0.0	0	0	0	0	0	0.0	0	0	0	0	
Leroy PD ¹¹			Covered by Coffey County SO														
County Total	8,252		98	11.9	13	1.6	0	5	0	8	85	10.3	17	64	4	1	
Commanche County 01700																	
Sheriff	1001	12	17	17.0	5	5.0	0	0	0	5	12	12.0	0	11	1	0	
Coldwater PD ⁴			Agency did not report data in 2023														
Protection PD ¹¹			Covered by Commanche County SO														
County Total	1,001		17	17.0	5	5.0	0	0	0	5	12	12.0	0	11	1	0	
Cowley County 01800																	
Sheriff	9,726	12	92	9.5	18	1.9	0	1	1	16	74	7.6	15	50	9	4	
Arkansas City PD	11,902	12	431	36.2	76	6.4	0	4	2	70	355	29.8	48	288	19	1	
Winfield PD	11,667	12	342	29.3	33	2.8	0	6	1	26	309	26.5	59	237	13	3	
Burden PD	516	10	0	0.0	0	0.0	0	0	0	0	0	0.0	0	0	0	0	
Udall PD ³	649	3	0	0.0	0	0.0	0	0	0	0	0	0.0	0	0	0	0	
Dexter PD ¹¹			Covered by Cowley County SO														
County Total	34,460		865	25.1	127	3.7	0	11	4	112	738	21.4	122	575	41	8	
Crawford County 01900																	
Sheriff ⁹	9,951	12	112	11.3	34	3.4	2	2	0	30	78	7.8	2	64	12	0	
Pittsburg PD	20,676	12	926	44.8	69	3.3	1	8	4	56	857	41.4	102	673	82	10	
Arma PD ⁴		1	Agency did not report data in 2023														
Girard PD	2,488	12	51	20.5	5	2.0	0	2	0	3	46	18.5	5	37	4	0	
Frontenac PD	3,408	12	52	15.3	3	0.9	0	1	0	2	49	14.4	13	26	10	0	
Cherokee PD ³	595	3	0	0.0	0	0.0	0	0	0	0	0	0.0	0	0	0	0	
Arcadia PD ³⁶	261	4	0	0.0	0	0.0	0	0	0	0	0	0.0	0	0	0	0	
Mulberry PD ⁴			Agency did not report data in 2023														
Kansas Crossing Casino ³	NA	5	0	NA	0	NA	0	0	0	0	0	NA	0	0	0	0	
County Total	37,379		1,141	30.5	111	3.0	3	13	4	91	1,030	27.6	122	800	108	10	
Decatur County 02000																	
Sheriff ³	1,083	7	8	7.4	1	0.9	0	0	0	1	7	6.5	3	4	0	0	
Oberlin PD ³	1,572	6	0	0.0	0	0.0	0	0	0	0	0	0.0	0	0	0	0	
County Total	2,655		8	3.0	1	0.4	0	0	0	1	7	2.6	3	4	0	0	
Dickinson County 02100																	
Sheriff	8,582	12	77	9.0	20	2.3	0	3	0	17	57	6.6	15	38	4	3	
Abilene PD	6,436	12	115	17.9	20	3.1	0	5	2	13	95	14.8	24	68	3	6	
Herington PD ³	2,097	4	3	1.4	2	1.0	0	1	0	1	1	0.5	0	1	0	0	

Crime Index 2023

2023 ¹	Estimated Population ²	Months Reported	Crime Index Offenses		Violent Crime Offenses		Agg. Assault/Battery	Property Crime Offenses			Motor Vehicle Theft	Arson ⁷				
Reporting Agency			Total	Rate/1,000	Total	Rate/1,000	Murder	Rape	Robbery	Total	Rate/1,000	Burglary	Theft			
Dickinson County continued																
Chapman PD ⁴			Agency did not report data in 2023													
Enterprise PD ¹¹			Covered by Dickinson County SO													
County Total	17,115		195	11.4	42	2.5	0	9	2	31	153	8.9	39	107	7	9
Doniphan County 02200																
Sheriff ⁹	3,220	10	5	1.6	0	0.0	0	0	0	0	5	1.6	0	5	0	0
Elwood PD	1,114	12	79	70.9	16	14.4	0	2	1	13	63	56.6	10	48	5	2
Troy PD ⁴			Agency did not report data in 2023													
Wathena PD ⁴			Agency did not report data in 2023													
Highland PD ⁴			Agency did not report data in 2023													
County Total	4,334		84	19.4	16	3.7	0	2	1	13	68	15.7	10	53	5	2
Douglas County 02300																
Sheriff	13,090	12	91	7.0	24	1.8	0	1	0	23	67	5.1	15	47	5	0
Lawrence PD ³	96,232	9	918	9.5	158	1.6	2	22	15	119	760	7.9	64	643	53	2
Baldwin City PD	4,951	12	43	8.7	8	1.6	0	4	0	4	35	7.1	7	23	5	0
Eudora PD	6,436	12	32	5.0	9	1.4	0	0	0	9	23	3.6	6	13	4	0
County Total	120,709		1,084	9.0	199	1.6	2	27	15	155	885	7.3	92	726	67	2
Edwards County 02400																
Sheriff	2,673	12	59	22.1	24	9.0	0	1	0	23	35	13.1	10	24	1	0
County Total	2,673		59	22.1	24	9.0	0	1	0	23	35	13.1	10	24	1	0
Elk County 02500																
Sheriff	1,868	12	17	9.1	3	1.6	0	0	0	3	14	7.5	5	7	2	0
County Total	1,868		17		3		0	0	0	3	14		5	7	2	0
Ellis County 02600																
Sheriff	4,781	12	61	12.8	12	2.5	0	0	1	11	49	10.2	15	29	5	10
Hays PD ⁹	21,143	12	333	15.7	88	4.2	1	13	4	70	245	11.6	21	211	13	3
Ellis PD ⁴			Agency did not report data in 2023													
Victoria PD ³	1,119	5	3	2.7	1	0.9	0	0	0	1	2	1.8	0	2	0	0
County Total	27,043		397	14.7	101	3.7	1	13	5	82	296	10.9	36	242	18	13
Ellsworth County 02700																
Sheriff	1,554	12	46	29.6	8	5.1	0	2	0	6	38	24.5	6	24	8	3
Ellsworth PD	3,168	12	19	6.0	2	0.6	0	1	0	1	17	5.4	3	10	4	0
Elsworth Correctional ⁴			Agency did not report data in 2023													
Wilson PD ⁴			Agency did not report data in 2023													
Kanopolis PD ⁶	425	11	0	0.0	0	0.0	0	0	0	0	0	0.0	0	0	0	0
Holyrood PD ⁴			Agency did not report data in 2023													
County Total	5,147		65	12.6	10	1.9	0	3	0	7	55	10.7	9	34	12	3
Finney County 02800																
Sheriff ⁹	7,925	12	124	15.6	32	4.0	0	3	3	26	92	11.6	25	57	10	1
Garden City PD	27,269	12	865	31.7	159	5.8	1	28	13	117	706	25.9	64	571	71	7
Holcomb PD ⁴			Agency did not report data in 2023													
County Total	35,194		989	28.1	191	5.4	1	31	16	143	798	22.7	89	628	81	8

Crime Index 2023

2023 ¹		Estimated Population ²	Months Reported	Crime Index Offenses		Violent Crime Offenses				Agg. Assault/Battery	Property Crime Offenses			Motor Vehicle Theft	Arson ⁷		
Reporting Agency				Total	Rate/1,000	Total	Rate/1,000	Murder	Rape		Robbery	Total	Rate/1,000			Burglary	Theft
Ford County 02900																	
Sheriff		4,959	12	57	11.5	21	4.2	0	3	1	17	36	7.3	10	23	3	1
Dodge City PD		27,269	12	490	18.0	114	4.2	3	12	5	94	376	13.8	46	307	23	5
Bucklin PD ^{3 6}		698	3	0	0.0	0	0.0	0	0	0	0	0	0.0	0	0	0	0
Spearville PD ³		785	3	2	2.5	0	0.0	0	0	0	0	2	2.5	0	2	0	0
Boot Hill Casino		NA	10	0	NA	0	NA	0	0	0	0	0	NA	0	0	0	0
County Total		33,711		549	16.3	135	4.0	3	15	6	111	414	12.3	56	332	26	6
Franklin County 03000																	
Sheriff		11,492	12	118	10.3	34	3.0	1	7	0	26	84	7.3	19	52	13	4
Ottawa PD		12,603	12	301	23.9	36	2.9	0	9	0	27	265	21.0	10	243	12	0
Wellsville PD		1,921	12	16	8.3	4	2.1	0	0	0	4	12	6.2	1	11	0	0
County Total		26,016		435	16.7	74	2.8	1	16	0	57	361	13.9	30	306	25	4
Geary County 03100																	
Sheriff		11,647	12	41	3.5	6	0.5	0	2	0	4	35	3.0	17	17	1	2
Junction City PD		21,934	12	870	39.7	174	7.9	3	15	9	147	696	31.7	108	555	33	8
Grandview Plaza PD		1,635	12	33	20.2	8	4.9	0	1	0	7	25	15.3	9	13	3	0
County Total		35,216		944	26.8	188	5.3	3	18	9	158	756	21.5	134	585	37	10
Gove County 03200																	
Sheriff		1,780	12	18	10.1	6	3.4	0	0	0	6	12	6.7	6	4	2	0
Quinter PD ³		944	3	3	3.2	0	0.0	0	0	0	0	3	3.2	0	2	1	0
County Total		2,724		21	7.7	6	2.2	0	0	0	6	15	5.5	6	6	3	0
Graham County 03300																	
Sheriff		1,015	12	3	3.0	1	1.0	0	0	0	1	2	2.0	0	0	2	0
Hill City PD		1,401	10	7	5.0	1	0.7	0	1	0	0	6	4.3	1	5	0	0
County Total		2,416		10	4.1	2	0.8	0	1	0	1	8	3.3	1	5	2	0
Grant County 03400																	
Sheriff ³		1,539	8	2	1.3	1	0.6	0	0	0	1	1	0.6	1	0	0	0
Ulysses PD ⁹		5,604	11	13	2.3	9	1.6	0	0	0	9	4	0.7	1	2	1	0
County Total		7,143		15	2.1	10	1.4	0	0	0	10	5	0.7	2	2	1	0
Gray County 03500																	
Sheriff		4,797	12	63	13.1	5	1.0	0	0	0	5	58	12.1	6	49	3	0
Montezuma PD ⁶		981	12	0	0.0	0	0.0	0	0	0	0	0	0.0	0	0	0	0
County Total		5,778		63	10.9	5	0.9	0	0	0	5	58	10.0	6	49	3	0
Greeley County 03600																	
Sheriff ³		1,200	6	2	1.7	0	0.0	0	0	0	0	2	1.7	0	2	0	0
County Total		1,200		2	1.7	0	0.0	0	0	0	0	2	1.7	0	2	0	0
Greenwood County 03700																	
Sheriff		5,933	12	82	13.8	24	4.0	0	6	0	18	58	9.8	11	43	4	1
County Total		5,933		82	13.8	24	4.0	0	6	0	18	58	9.8	11	43	4	1

Crime Index 2023

2023 ¹		Estimated Population ²	Months Reported	Crime Index Offenses		Violent Crime Offenses				Agg. Assault/Battery	Property Crime Offenses			Motor Vehicle Theft	Arson ⁷		
Reporting Agency				Total	Rate/1,000	Total	Rate/1,000	Murder	Rape		Robbery	Total	Rate/1,000			Burglary	Theft
Hamilton County 03800																	
Sheriff		2,404	11	52	21.6	11	4.6	0	0	1	10	41	17.1	10	29	2	0
County Total		2,404		52	21.6	11	4.6	0	0	1	10	41	17.1	10	29	2	0
Harper County 03900																	
Sheriff		2,763	12	32	11.6	4	1.4	0	0	0	4	28	10.1	6	17	5	0
Anthony PD		2,004	12	27	13.5	8	4.0	0	4	0	4	19	9.5	2	15	2	0
Attica PD ³		493	7	3	6.1	0	0.0	0	0	0	0	3	6.1	2	1	0	0
Harper PD ¹¹				Covered by Harper County SO													
County Total		5,260		62	11.8	12	2.3	0	4	0	8	50	9.5	10	33	7	0
Harvey County 04000																	
Sheriff		5,503	12	58	10.5	10	1.8	0	1	0	9	48	8.7	18	28	2	0
Newton PD		18,305	12	509	27.8	133	7.3	1	20	3	109	376	20.5	66	287	23	1
Hesston PD		3,507	12	32	9.1	3	0.9	0	0	0	3	29	8.3	7	19	3	0
Halsted PD		2,161	12	18	8.3	2	0.9	0	0	0	2	16	7.4	2	13	1	0
Sedgwick PD ⁴				Agency did not report data in 2023													
Burrton PD		848	12	6	7.1	3	3.5	0	0	0	3	3	3.5	0	3	0	0
North Newton PD		1,800	12	8	4.4	1	0.6	0	1	0	0	7	3.9	1	5	1	0
Walton PD ^{4,6}				Agency did not report data in 2023													
County Total		32,124		631	19.6	152	4.7	1	22	3	126	479	14.9	94	355	30	1
Haskell County 04100																	
Sheriff ⁹		3,492	11	34	9.7	11	3.2	0	1	0	10	23	6.6	4	16	3	0
County Total		3,492		34	9.7	11	3.2	0	1	0	10	23	6.6	4	16	3	0
Hodgeman County 04200																	
Sheriff		1,765	11	8	4.5	1	0.6	0	0	0	1	7	4.0	0	6	1	0
County Total		1,765		8	4.5	1	0.6	0	0	0	1	7	4.0	0	6	1	0
Jackson County 04300																	
Sheriff ⁹		9,024	12	78	8.6	32	3.5	0	0	0	32	46	5.1	9	34	3	1
Holton PD		3,359	12	63	18.8	8	2.4	0	1	0	7	55	16.4	3	50	2	1
Hoyt PD ^{4,6}		586		Agency did not report data in 2023													
Denison PD ¹¹				Covered by Jackson County SO													
Mayetta PD ^{4,6}		356		Agency did not report data in 2023													
County Total		13,325		141	10.6	40	3.0	0	1	0	39	101	7.6	12	84	5	2
Jefferson County 04400																	
Sheriff		12,765	12	210	16.5	41	3.2	2	4	0	35	169	13.2	29	104	36	1
Valley Falls PD ⁴				Agency did not report data in 2023													
Meriden PD ^{3,6}		725	6	0	0.0	0	0.0	0	0	0	0	0	0.0	0	0	0	0
McLouth PD ³		843	7	1	1.2	1	1.2	0	0	0	1	0	0.0	0	0	0	0
Nortonville PD ⁶		592	12	1	1.7	1	1.7	0	0	0	1	0	0.0	0	0	0	0
Osakaloosa PD ⁶		1,075	12	11	10.2	0	0.0	0	0	0	0	11	10.2	1	10	0	0
Winchester PD ⁶		445	11	0	0.0	0	0.0	0	0	0	0	0	0.0	0	0	0	0
Perry PD ^{3,6}		852	3	2	2.3	0	0.0	0	0	0	0	2	2.3	0	1	1	0
Ozawkie PD ¹¹				Covered by Jefferson County SO													
County Total		17,297		225	13.0	43	2.5	2	4	0	37	182	10.5	30	115	37	1

Crime Index 2023

2023 ¹		Estimated Population ²	Months Reported	Crime Index Offenses		Violent Crime Offenses				Agg. Assault/Battery	Property Crime Offenses			Motor Vehicle Theft	Arson ⁷		
Reporting Agency	County			Total	Rate/1,000	Total	Rate/1,000	Murder	Rape		Robbery	Total	Rate/1,000			Burglary	Theft
Jewell County 04500																	
Sheriff ³		2,883	4	2	0.7	2	0.7	0	0	0	2	0	0.0	0	0	0	1
County Total		2,883		2	0.7	2	0.7	0	0	0	2	0	0.0	0	0	0	1
Johnson County 04600																	
Sheriff		23,741	12	332	14.0	70	2.9	0	6	0	64	262	11.0	35	197	30	2
Fairway PD		4,170	12	41	9.8	9	2.2	0	0	1	8	32	7.7	2	24	6	1
Leawood PD		33,626	12	677	20.1	35	1.0	0	2	4	29	642	19.1	56	501	85	1
Merriam PD		10,890	12	712	65.4	63	5.8	1	4	8	50	649	59.6	34	473	142	3
Mission PD		9,747	12	545	55.9	38	3.9	2	2	1	33	507	52.0	33	369	105	1
Olathe PD		147,680	12	2,075	14.1	345	2.3	6	45	13	281	1,730	11.7	127	1,306	297	20
Overland Park PD		197,728	12	4,899	24.8	444	2.2	1	33	36	374	4,455	22.5	295	3,421	739	19
Prairie Village PD		22,940	12	298	13.0	24	1.0	0	3	2	19	274	11.9	30	193	51	0
Roeland Park PD		6,724	12	193	28.7	17	2.5	0	1	4	12	176	26.2	9	125	42	1
Shawnee PD		70,098	12	1,173	16.7	174	2.5	1	15	7	151	999	14.3	89	734	176	7
Lenexa PD		59,161	12	1,088	18.4	122	2.1	1	12	16	93	966	16.3	58	752	156	0
Westwood PD		1,730	12	75	43.4	5	2.9	0	0	1	4	70	40.5	3	62	5	0
Gardner PD		24,611	12	234	9.5	56	2.3	2	2	2	50	178	7.2	9	147	22	5
Mission Hills PD		3,533	12	57	16.1	2	0.6	0	0	0	2	55	15.6	13	35	7	0
Spring Hill PD		9,871	12	91	9.2	15	1.5	0	4	0	11	76	7.7	13	53	10	0
Johnson Co Park PD		NA	12	50	N/A	3	N/A	0	0	1	2	47	N/A	1	46	0	4
Mission Woods PD ⁴				Agency did not report data in 2023								0					
Westwood Hills PD ⁴				Agency did not report data in 2023													
Lake Quivera PD ³		1,013	8	1	1.0	0	0.0	0	0	0	0	1	1.0	0	1	0	0
SN Mission Pub Schools		NA	12	7	N/A	2	N/A	0	0	0	2	5	N/A	0	5	0	0
Blue Valley USD 229		NA	12	4	N/A	0	N/A	0	0	0	0	4	N/A	0	3	1	0
County Total		627,263		12,552	20.0	1,424	2.3	14	129	96	1,185	11,128	17.7	807	8,447	1,874	64
Kearny County 04700																	
Sheriff		3,808	12	84	22.1	9	2.4	0	2	0	7	75	19.7	18	50	7	0
County Total		3,808		84	22.1	9	2.4	0	2	0	7	75	19.7	18	50	7	0
Kingman County 04800																	
Sheriff		4,189	12	44	10.5	3	0.7	0	0	0	3	41	9.8	14	21	6	0
Kingman PD ⁹		2,906	12	27	9.3	5	1.7	0	2	0	3	22	7.6	2	19	1	0
Norwich PD ¹¹				Covered by Kingman County SO													
County Total		7,095		71	10.0	8	1.1	0	2	0	6	63	8.9	16	40	7	0
Kiowa County 04900																	
Sheriff		1,675	11	16	9.6	0	0.0	0	0	0	0	16	9.6	7	9	0	0
Greensburg PD		708	11	6	8.5	1	1.4	0	0	0	1	5	7.1	3	2	0	0
County Total		2,383		22	9.2	1	0.4	0	0	0	1	21	8.8	10	11	0	0
Labette County 05000																	
Sheriff ⁹		6,740	12	43	6.4	9	1.3	0	1	0	8	34	5.0	12	18	4	1
Parsons PD		9,278	12	494	53.2	95	10.2	0	6	11	78	399	43.0	60	327	12	5
Oswego PD		1,628	12	10	6.1	1	0.6	0	0	0	1	9	5.5	1	7	1	0
Chetopa PD ⁴				Agency did not report data in 2023													
Altamont PD ⁴				Agency did not report data in 2023													
County Total		17,646		547	31.0	105	6.0	0	7	11	87	442	25.0	73	352	17	6

Crime Index 2023

2023 ¹ Reporting Agency	Estimated Population ²	Months Reported	Crime Index Offenses		Violent Crime Offenses			Murder	Rape	Robbery	Agg. Assault/Battery	Property Crime Offenses		Burglary	Theft	Motor Vehicle Theft	Arson ⁷
			Total	Rate/1,000	Total	Rate/1,000	Total					Rate/1,000	Total				
Lane County 05100																	
Sheriff	1,552	12	18	11.6	9	5.8	0	1	0	8	9	5.8	3	6	0	0	
County Total	1,552		18	11.6	9	5.8	0	1	0	8	9	5.8	3	6	0	0	
Leavenworth County 05200																	
Sheriff ⁹	21,484	12	107	5.0	18	0.8	0	1	1	16	89	4.1	17	62	10	1	
Leavenworth PD	36,966	12	1,200	32.5	260	7.0	2	20	26	212	940	25.4	192	670	78	10	
Tonganoxie PD	5,983	12	34	5.7	11	1.8	0	1	0	10	23	3.8	2	21	0	0	
Lansing PD	11,160	12	110	9.9	25	2.2	0	2	0	23	85	7.6	8	64	13	1	
Basehor PD	7,868	12	70	8.9	12	1.5	0	4	0	8	58	7.4	5	51	2	0	
County Total	83,461		1,521	18.2	326	3.9	2	28	27	269	1,195	14.3	224	868	103	12	
Lincoln County 05300																	
Sheriff ⁴			Agency did not report data in 2023														
County Total	0		0		0		0	0	0	0	0		0	0	0	0	0
Linn County 05400																	
Sheriff	5,904	12	74	12.5	15	2.5	0	4	1	10	59	10.0	18	33	8	0	
Mound City PD ⁴			Agency did not report data in 2023														
Pleasanton PD	1,198	12	8	6.7	5	4.2	0	0	0	5	3	2.5	2	1	0	0	
La Cygne PD ⁴			Agency did not report data in 2023														
Linn Valley PD ⁴			Agency did not report data in 2023														
County Total	7,102		82	11.5	20	2.8	0	4	1	15	62	8.7	20	34	8	0	
Logan County 05500																	
Sheriff ³	737	3	1	1.4	0	0.0	0	0	0	0	1	1.4	0	1	0	0	
Oakley PD ³	2,000	7	8	4.0	2	1.0	0	1	0	1	6	3.0	2	4	0	0	
County Total	2,737		9	3.3	2	0.7	0	1	0	1	7	2.6	2	5	0	0	
Lyon County 05600																	
Sheriff ⁴			Agency did not report data in 2023														
Emporia PD	23,867	12	693	29.0	92	3.9	0	16	11	65	601	25.2	83	490	28	3	
Americus PD ³⁶	759	3	0	0.0	0	0.0	0	0	0	0	0	0.0	0	0	0	0	
County Total	24,626		693	28.1	92	3.7	0	16	11	65	601	24.4	83	490	28	3	
Mc Pherson County 05700																	
Sheriff ³	7,069	9	17	2.4	4	0.6	0	1	0	3	13	1.8	1	10	2	0	
Mc Pherson PD	13,768	12	218	15.8	19	1.4	0	4	0	15	199	14.5	26	162	11	0	
Lindsborg PD	3,814	11	7	1.8	0	0.0	0	0	0	0	7	1.8	1	4	2	0	
Galva PD ⁴			Agency did not report data in 2023														
Moundridge PD ⁴			Agency did not report data in 2023														
Marquette PD ⁴			Agency did not report data in 2023														
Inman PD ⁹	1,311	10	5	3.8	2	1.5	0	1	0	1	3	2.3	1	2	0	0	
Canton PD ³	659	9	7	10.6	1	1.5	1	0	0	0	6	9.1	2	3	1	0	
County Total	26,621		254	9.5	26	1.0	1	6	0	19	228	8.6	31	181	16	0	

Crime Index 2023

2023 ¹		Estimated Population ²	Months Reported	Crime Index Offenses		Violent Crime Offenses				Agg. Assault/Battery	Property Crime Offenses			Motor Vehicle Theft	Arson ⁷	
Reporting Agency				Total	Rate/1,000	Total	Rate/1,000	Murder	Rape		Robbery	Total	Rate/1,000			Burglary
Marion County 05800																
Sheriff	5,126	12	75	14.6	21	4.1	0	1	2	18	54	10.5	22	28	4	0
Hillsboro PD	2,730	12	34	12.5	8	2.9	0	3	0	5	26	9.5	1	22	3	0
Marion PD ⁹	1,937	12	10	5.2	0	0.0	0	0	0	0	10	5.2	2	8	0	0
Peabody PD ³	936	9	6	6.4	1	1.1	0	0	0	1	5	5.3	0	4	1	0
Florence PD ⁴			Agency did not report data in 2023													
Goessel PD ^{4 6}			Agency did not report data in 2023													
Burns PD ^{4 6}			Agency did not report data in 2023													
County Total	10,729		125	11.7	30	2.8	0	4	2	24	95	8.9	25	62	8	0
Marshall County 05900																
Sheriff	4,257	12	30	7.0	16	3.8	0	0	0	16	14	3.3	3	7	4	1
Marysville PD	3,416	12	70	20.5	20	5.9	0	1	0	19	50	14.6	7	40	3	0
Blue Rapids PD ⁴		1	Agency did not report data in 2023													
Frankfort PD ³	721	8	0	0.0	0	0.0	0	0	0	0	0	0.0	0	0	0	0
Waterville PD ⁴			Agency did not report data in 2023													
County Total	8,394		100	11.9	36	4.3	0	1	0	35	64	7.6	10	47	7	1
Meade County 06000																
Sheriff ³	3,826	9	22	5.8	3	0.8	0	0	0	3	19	5.0	1	16	2	0
Meade PD ¹¹			Covered by Meade County SO													
County Total	3,826		22	5.8	3	0.8	0	0	0	3	19	5.0	1	16	2	0
Miami County 06100																
Sheriff	16,421	12	146	8.9	27	1.6	2	2	1	22	119	7.2	24	79	16	1
Paola PD	5,727	12	162	28.3	22	3.8	0	2	0	20	140	24.4	10	125	5	1
Osawatomie PD	4,231	12	122	28.8	28	6.6	0	1	0	27	94	22.2	21	69	4	3
Louisburg PD	5,097	12	28	5.5	7	1.4	1	1	0	5	21	4.1	4	15	2	0
County Total	31,476		458	14.6	84	2.7	3	6	1	74	374	11.9	59	288	27	5
Mitchell County 06200																
Sheriff	2,372	12	13	5.5	4	1.7	0	0	0	4	9	3.8	3	5	1	0
Beloit PD	3,356	12	30	8.9	14	4.2	0	4	0	10	16	4.8	3	10	3	0
Cawker City PD ¹¹			Covered by Mitchell County SO													
County Total	5,728		43	7.5	18	3.1	0	4	0	14	25	4.4	6	15	4	0
Montgomery County 06300																
Sheriff	9,931	12	100	10.1	18	1.8	0	3	0	15	82	8.3	21	51	10	3
Coffeyville PD	8,635	12	342	39.6	55	6.4	0	5	4	46	287	33.2	46	216	25	3
Independence PD	8,379	12	426	50.8	51	6.1	0	4	1	46	375	44.8	71	283	21	3
Cherryvale PD	2,145	12	48	22.4	7	3.3	0	1	0	6	41	19.1	14	26	1	0
Caney PD	1,747	12	9	5.2	0	0.0	0	0	0	0	9	5.2	1	6	2	0
County Total	30,837		925	30.0	131	4.2	0	13	5	113	794	25.7	153	582	59	9
Morris County 06400																
Sheriff ⁹	3,217	11	10	3.1	4	1.2	0	0	0	4	6	1.9	2	0	4	0
Council Grove PD	2,130	12	11	5.2	5	2.3	0	0	0	5	6	2.8	4	2	0	0
County Total	5,347		21	3.9	9	1.7	0	0	0	9	12	2.2	6	2	4	0

Crime Index 2023

2023 ¹		Estimated Population ²	Months Reported	Crime Index Offenses		Violent Crime Offenses				Agg. Assault/Battery	Property Crime Offenses			Motor Vehicle Theft	Arson ⁷			
Reporting Agency				Total	Rate/1,000	Total	Rate/1,000	Murder	Rape		Robbery	Total	Rate/1,000			Burglary	Theft	
Morton County 06500																		
Sheriff ⁹		774	10	15	19.4	4	5.2	0	0	0	4	11	14.2	1	9	1	0	
Elkhart PD ³		1,780	9	6	3.4	1	0.6	0	0	0	1	5	2.8	2	3	0	0	
County Total		2,554		21	8.2	5	2.0	0	0	0	5	16	6.3	3	12	1	0	
Nemaha County 06600																		
Sheriff		5,465	12	19	3.5	2	0.4	0	1	0	1	17	3.1	6	10	1	0	
Sabetha PD		2,468	10	14	5.7	5	2.0	0	0	0	5	9	3.6	0	9	0	0	
Seneca PD ⁴				Agency did not report data in 2023														
County Total		7,933		33	4.2	7	0.9	0	1	0	6	26	3.3	6	19	1	0	
Neosho County 06700																		
Sheriff		5,973	12	85	14.2	14	2.3	1	1	0	12	71	11.9	24	33	14	4	
Chanute PD		8,485	12	299	35.2	65	7.7	0	9	3	53	234	27.6	67	161	6	2	
Erie PD ³		1,020	3	1	1.0	0	0.0	0	0	0	0	1	1.0	0	0	1	0	
County Total		15,478		385	24.9	79	5.1	1	10	3	65	306	19.8	91	194	21	6	
Ness County 06800																		
Sheriff ⁴			1	Agency did not report data in 2023														
County Total		0		0		0		0	0	0	0	0		0	0	0	0	
Norton County 06900																		
Sheriff		5,233	10	12	2.3	3	0.6	0	1	0	2	9	1.7	1	5	3	0	
Norton PD ¹¹				Covered by Norton County SO														
County Total		5,233		12	2.3	3	0.6	0	1	0	2	9	1.7	1	5	3	0	
Osage County 07000																		
Sheriff		7,564	12	59	7.8	14	1.9	0	5	0	9	45	5.9	1	37	7	0	
Osage City PD		2,797	12	38	13.6	11	3.9	0	1	0	10	27	9.7	8	14	5	0	
Burlingame PD ⁴		950		Agency did not report data in 2023														
Carbondale PD ³		1,312	8	6	4.6	0	0.0	0	0	0	0	6	4.6	0	4	2	0	
Lyndon PD ³		1,041	4	3	2.9	1	1.0	0	0	0	1	2	1.9	0	2	0	0	
Overbrook PD		975	11	9	9.2	1	1.0	0	0	0	1	8	8.2	0	7	1	0	
Scranton PD ⁴				Agency did not report data in 2023														
Melvorn PD ¹¹				Covered by Osage County SO														
County Total		14,639		115	7.9	27	1.8	0	6	0	21	88	6.0	9	64	15	0	
Osborne County 07100																		
Sheriff		2,167	11	18	8.3	10	4.6	0	0	0	10	8	3.7	2	3	3	0	
Osborne PD ⁴				Agency did not report data in 2023								0						
County Total		2,167		18	8.3	10	4.6	0	0	0	10	8	3.7	2	3	3	0	
Ottawa County 07200																		
Sheriff ⁴				Agency did not report data in 2023														
Delphos PD ¹¹				Covered by Ottawa County SO														
Minneapolis PD		1,938	12	35	18.1	11	5.7	0	2	0	9	24	12.4	7	16	1	0	
County Total		1,938		35	18.1	11	5.7	0	2	0	9	24	12.4	7	16	1	0	

Crime Index 2023

2023 ¹	Reporting Agency	Estimated Population ²	Months Reported	Crime Index Offenses		Violent Crime Offenses				Agg. Assault/Battery	Property Crime Offenses			Motor Vehicle Theft	Arson ⁷			
				Total	Rate/1,000	Total	Rate/1,000	Murder	Rape		Robbery	Total	Rate/1,000			Burglary	Theft	
Pawnee County 07300																		
	Sheriff	2,464	11	6	2.4	1	0.4	0	1	0	0	5	2.0	3	0	2	0	
	Larned PD	3,682	12	62	16.8	11	3.0	0	1	0	10	51	13.9	13	37	1	0	
	County Total	6,146		68	11.1	12	2.0	0	2	0	10	56	9.1	16	37	3	0	
Phillips County 07400																		
	Sheriff ³	4,733	5	11	2.3	7	1.5	0	0	0	7	4	0.8	1	1	2	0	
	Phillipsburg PD ¹¹			Covered by Phillips County SO														
	County Total	4,733		11	2.3	7	1.5	0	0	0	7	4	0.8	1	1	2	0	
Pottawatomie County 07500																		
	Sheriff	17,261	12	151	8.7	49	2.8	0	2	0	47	102	5.9	31	64	7	4	
	St. Mary's PD ³	2,768	8	9	3.3	1	0.4	0	0	0	1	8	2.9	1	7	0	0	
	Wamego PD	4,899	12	67	13.7	18	3.7	0	0	0	18	49	10.0	7	39	3	0	
	St. George PD	1,142	10	2	1.8	0	0.0	0	0	0	0	2	1.8	1	1	0	0	
	Onaga PD ³	679	3	0	0.0	0	0.0	0	0	0	0	0	0.0	0	0	0	0	
	Havensville PD ¹¹			Covered by Pottawatomie County SO														
	County Total	26,749		229	8.6	68	2.5	0	2	0	66	161	6.0	40	111	10	4	
Pratt County 07600																		
	Sheriff	2,532	12	34	13.4	2	0.8	0	0	0	2	32	12.6	8	20	4	0	
	Pratt PD	6,506	12	97	14.9	12	1.8	0	3	2	7	85	13.1	22	61	2	0	
	County Total	9,038		131	14.5	14	1.5	0	3	2	9	117	12.9	30	81	6	0	
Rawlins County 07700																		
	Sheriff ⁴			Agency did not report data in 2023														
	Atwood PD	1,266	11	12	9.5	1	0.8	0	0	0	1	11	8.7	2	9	0	1	
	County Total	1,266		12	9.5	1	0.8	0	0	0	1	11	8.7	2	9	0	1	
Reno County 07800																		
	Sheriff	16,882	12	189	11.2	42	2.5	0	6	1	35	147	8.7	35	90	22	5	
	Hutchinson PD ⁹	39,550	12	1,119	28.3	171	4.3	2	19	18	132	948	24.0	110	787	51	12	
	South Hutchinson PD ⁴			Agency did not report data in 2023														
	Haven PD ⁴			Agency did not report data in 2023														
	Nickerson PD ¹¹			Covered by Reno County SO														
	Buhler PD ³			Agency did not report data in 2023														
	Reno Co Drug Task Force ³	NA	4	0	NA	0	NA	0	0	0	0	0	NA	0	0	0	0	
	Nickerson-S Hutchinson USD	NA	11	3	NA	0	NA	0	0	0	0	3	NA	0	3	0	0	
	County Total	56,432		1,311	23.2	213	3.8	2	25	19	167	1,098	19.5	145	880	73	17	
Republic County 07900																		
	Sheriff	2,648	12	22	8.3	7	2.6	0	0	0	7	15	5.7	4	10	1	0	
	Belleville PD	1,983	12	36	18.2	3	1.5	0	1	0	2	33	16.6	6	21	6	1	
	County Total	4,631		58	12.5	10	2.2	0	1	0	9	48	10.4	10	31	7	1	
Rice County 08000																		
	Sheriff	2,497	11	31	12.4	11	4.4	0	0	0	11	20	8.0	7	6	7	1	
	Lyons PD	3,567	12	47	13.2	9	2.5	0	0	0	9	38	10.7	10	24	4	2	
	Sterling PD	2,293	12	15	6.5	0	0.0	0	0	0	0	15	6.5	3	11	1	0	
	Bushton PD ^{4 6}			Agency did not report data in 2023														

Crime Index 2023

2023 ¹		Estimated Population ²	Months Reported	Crime Index Offenses		Violent Crime Offenses				Agg. Assault/Battery	Property Crime Offenses			Motor Vehicle Theft	Arson ⁷		
Reporting Agency	continued			Total	Rate/1,000	Total	Rate/1,000	Murder	Rape		Robbery	Total	Rate/1,000			Burglary	Theft
Rice County 08100																	
Geneseo PD ¹¹			Covered by Rice County SO														
Little River PD ³		473	7	0	0.0	0	0.0	0	0	0	0	0	0.0	0	0	0	
Chase PD		398	10	1	2.5	0	0.0	0	0	0	0	1	2.5	0	1	0	
County Total		9,228		94	10.2	20	2.2	0	0	0	20	74	8.0	20	42	12	3
Riley County 08100																	
Riley County PD		70,746	12	1,313	18.6	207	2.9	1	26	8	172	1,106	15.6	131	914	61	7
County Total		70,746		1,313	18.6	207	2.9	1	26	8	172	1,106	15.6	131	914	61	7
Rooks County 08200																	
Sheriff		3,084	12	54	17.5	5	1.6	0	0	0	5	49	15.9	15	31	3	0
Plainville PD ⁹		1,695	11	5	2.9	2	1.2	0	0	0	2	3	1.8	0	2	1	0
Stockton PD ¹¹				Covered by Rooks County SO													
County Total		4,779		59	12.3	7	1.5	0	0	0	7	52	10.9	15	33	4	0
Rush County 08300																	
Sheriff ⁹		2,926	12	36	12.3	7	2.4	0	5	0	2	29	9.9	8	18	3	1
Lacrosse PD ¹¹				Covered by Rush County SO													
Otis PD ¹¹				Covered by Rush County SO													
County Total		2,926		36	12.3	7	2.4	0	5	0	2	29	9.9	8	18	3	1
Russell County 08400																	
Sheriff		2,298	12	36	15.7	4	1.7	0	0	0	4	32	13.9	8	13	11	1
Russell PD		4,334	12	40	9.2	10	2.3	1	1	0	8	30	6.9	10	18	2	0
County Total		6,632		76	11.5	14	2.1	1	1	0	12	62	9.3	18	31	13	1
Saline County 08500																	
Sheriff		6,979	12	120	17.2	40	5.7	0	2	0	38	80	11.5	18	54	8	1
Salina PD		45,930	12	1,591	34.6	253	5.5	2	32	45	174	1,338	29.1	147	1,088	103	17
Assaria PD ⁶		426	10	0	0.0	0	0.0	0	0	0	0	0	0.0	0	0	0	0
Salina Drug Task Force ¹¹				Covered by Saline County SO													
County Total		53,335		1,711	32.1	293	5.5	2	34	45	212	1,418	26.6	165	1,142	111	18
Scott County 08600																	
Sheriff		1,000	11	3	3.0	1	1.0	0	1	0	0	2	2.0	0	2	0	0
Scott City PD		3,959	12	27	6.8	13	3.3	0	1	0	12	14	3.5	6	8	0	1
County Total		4,959		30	6.0	14	2.8	0	2	0	12	16	3.2	6	10	0	1
Sedgwick County 08700																	
Sheriff		37,426	12	553	14.8	157	4.2	2	9	5	141	396	10.6	86	271	39	2
Derby PD ³		26,055	4	117	4.5	15	0.6	0	0	0	15	102	3.9	9	91	2	1
Haysville PD ⁵		11,293	12	148	13.1	13	1.2	1	4	1	7	135	12.0	25	95	15	1
Wichita PD		395,290	12	23,672	59.9	4,537	11.5	39	290	418	3,790	19,135	48.4	2,234	14,780	2,121	103
Valley Center PD ⁹		7,342	12	48	6.5	8	1.1	0	3	0	5	40	5.4	5	33	2	0
Colwich PD ³		1,455	9	5	3.4	3	2.1	0	0	0	3	2	1.4	0	2	0	0
Eastborough PD ⁴				Agency did not report data in 2023													
Cheney PD ⁹		2,151	10	13	6.0	1	0.5	0	0	0	1	12	5.6	0	12	0	0
Clearwater PD ⁹		2,632	12	19	7.2	5	1.9	0	1	0	4	14	5.3	3	10	1	0
Goddard PD		5,789	12	82	14.2	13	2.2	0	1	0	12	69	11.9	9	57	3	0

Crime Index 2023

2023 ¹ Reporting Agency	Estimated Population ²	Months Reported	Crime Index Offenses		Violent Crime Offenses				Agg. Assault/Battery	Property Crime Offenses			Motor Vehicle Theft	Arson ⁷		
			Total	Rate/1,000	Total	Rate/1,000	Murder	Rape		Robbery	Total	Rate/1,000			Burglary	Theft
Sedgwick County continued																
Garden Plain PD ⁴			Agency did not report data in 2023													
Mount Hope PD	800	11	4	5.0	0	0.0	0	0	0	0	4	5.0	1	3	0	0
Maize PD	6,724	12	113	16.8	12	1.8	0	3	0	9	101	15.0	23	72	6	0
Park City PD	8,789	12	360	41.0	49	5.6	0	4	2	43	311	35.4	29	252	30	0
Bel Aire PD	9,094	12	94	10.3	14	1.5	0	2	0	12	80	8.8	26	48	6	1
Andale PD ⁴	923		Agency did not report data in 2023													
Kechi PD ³	2,361	5	5	2.1	3	1.3	0	0	0	3	2	0.8	0	1	1	0
Maize USD 266 ¹¹	NA		Covered by Maize PD													
Goddard USD 265	NA	12	13	NA	2	NA	0	1	0	1	11	NA	0	11	0	1
Bentley PD ^{4 6}	569	13	10	17.6	1	NA	0	0	0	1	9	15.8	0	9	0	0
County Total	518,693		25,256	48.7	4,833	9.3	42	318	426	4,047	20,423	39.4	2,450	15,747	2,226	109
Seward County 08800																
Sheriff	2,093	11	13	6.2	4	1.9	0	0	0	4	9	4.3	2	7	0	0
Liberal PD	19,048	12	290	15.2	63	3.3	2	12	4	45	227	11.9	42	172	13	3
County Total	21,141		303	14.3	67	3.2	2	12	4	49	236	11.2	44	179	13	3
Shawnee County 08900																
Sheriff	48,490	12	740	15.3	133	2.7	0	7	2	124	607	12.5	148	378	81	4
Topeka PD	124,967	12	6,519	52.2	1,256	10.1	34	69	128	1,025	5,263	42.1	661	3,793	809	9
Rossville PD ⁴			Agency did not report data in 2023													
Silver Lake PD ³	1,303	4	3	2.3	1	0.8	0	0	0	1	2	1.5	0	2	0	0
Topeka Airport Authority PD ³	N/A	8	12	N/A	3	N/A	0	0	0	3	9	N/A	4	5	0	0
Auburn PD ^{4 6}			Agency did not report data in 2023													
Topeka Fire Arson Div ³	N/A	5	4	N/A	2	N/A	0	0	0	2	2	N/A	2	0	0	24
Seaman USD ³	N/A	8	2	N/A	0	N/A	0	0	0	0	2	N/A	0	2	0	0
Shawnee Heights USD ³	N/A	7	0	N/A	0	N/A	0	0	0	0	0	N/A	0	0	0	0
Auburn Washburn USD ³	N/A	6	2	N/A	0	N/A	0	0	0	0	2	N/A	1	1	0	0
County Total	174,760		7,282	41.7	1,395	8.0	34	76	130	1,155	5,887	33.7	816	4,181	890	37
Sheridan County 09000																
Sheriff	1,228	10	8	6.5	3	2.4	0	0	0	3	5	4.1	0	4	1	0
Hoxie PD ⁴			Agency did not report data in 2023													
County Total	1,228		8	6.5	3	2.4	0	0	0	3	5	4.1	0	4	1	0
Sherman County 09100																
Sheriff ³	1,437	3	2	1.4	1	0.7	0	0	0	1	1	0.7	0	1	0	0
Goodland PD	4,368	12	57	13.0	16	3.7	0	2	0	14	41	9.4	5	32	4	0
County Total	5,805		59	10.2	17	2.9	0	2	0	15	42	7.2	5	33	4	0
Smith County 09200																
Sheriff ³	1,971	3	2	1.0	0	0.0	0	0	0	0	2	1.0	1	1	0	0
Smith Center PD ⁴			Agency did not report data in 2023													
County Total	1,971		2	1.0	0	0.0	0	0	0	0	2	1.0	1	1	0	0
Stafford County 09300																
Sheriff	1,392	11	16	11.5	2	1.4	0	1	0	1	14	10.1	2	8	4	0
Stafford PD ⁴			Agency did not report data in 2023													
St John PD ³	1,186	8	4	3.4	0	0.0	0	0	0	0	4	3.4	1	3	0	0

Crime Index 2023

2023 ¹ Reporting Agency	Estimated Population ²	Months Reported	Crime Index Offenses		Violent Crime Offenses		Murder	Rape	Robbery	Agg. Assault/Battery	Property Crime Offenses		Burglary	Theft	Motor Vehicle Theft	Arson ⁷
			Total	Rate/1,000	Total	Rate/1,000					Total	Rate/1,000				
Stafford County continued																
Macksville PD ³	459	8	4	8.7	1	2.2	0	0	0	1	3	6.5	2	0	1	0
County Total	3,037		24	7.9	3	1.0	0	1	0	2	21	6.9	5	11	5	0
Stanton County 09400																
Sheriff ⁴			Agency did not report data in 2023													
County Total	0		0		0		0	0	0	0	0		0	0	0	0
Stevens County 09500																
Sheriff ⁴	1,490		Agency did not report data in 2023													
Hugoton PD	3,657	12	18	4.9	2	0.5	0	0	0	2	16	4.4	3	11	2	0
County Total	5,147		18	3.5	2	0.4	0	0	0	2	16	3.1	3	11	2	0
Sumner County 09600																
Sheriff	8,800	12	143	16.3	28	3.2	0	1	2	25	115	13.1	30	71	14	4
Wellington PD	7,620	12	273	35.8	41	5.4	1	5	2	33	232	30.4	36	186	10	0
Belle Plaine PD ³	1,467	8	19	13.0	5	3.4	0	1	1	3	14	9.5	0	12	2	0
Mulvane PD	7,007	12	81	11.6	2	0.3	0	0	0	2	79	11.3	13	57	9	0
Caldwell PD ³	1,014	9	11	10.8	1	1.0	0	0	0	1	10	9.9	4	5	1	0
Conway Springs PD ⁴			Agency did not report data in 2023													
Oxford PD ³	1,050	5	3	2.9	1	1.0	0	1	0	0	2	1.9	1	1	0	0
Argonia PD ⁴			Agency did not report data in 2023													
Kansas Star Casino ³	NA	5	0	NA	0	NA	0	0	0	0	0	NA	0	0	0	0
County Total	26,958		530	19.7	78	2.9	1	8	5	64	452	16.8	84	332	36	4
Thomas County 09700																
Sheriff	2,304	12	20	8.7	5	2.2	0	0	0	5	15	6.5	0	13	2	0
Colby PD	5,532	11	94	17.0	5	0.9	0	0	0	5	89	16.1	6	83	0	0
County Total	7,836		114	14.5	10	1.3	0	0	0	10	104	13.3	6	96	2	0
Trego County 09800																
Sheriff			Agency did not report data in 2023													
Wakeeney PD ³	1,740	8	8	4.6	3	1.7	0	0	0	3	5	2.9	0	5	0	1
County Total	1,740		8	4.6	3	1.7	0	0	0	3	5	2.9	0	5	0	1
Wabaunsee County 09900																
Sheriff	6,278	12	75	11.9	17	2.7	0	0	0	17	58	9.2	14	36	8	0
Alma PD ⁶	829	12	2	2.4	0	0.0	0	0	0	0	2	2.4	0	2	0	0
Eskridge PD ¹¹			Covered by Wabaunsee County SO													
Alta Vista PD ¹¹			Covered by Wabaunsee County SO													
Maple Hill PD ¹¹			Covered by Wabaunsee County SO													
County Total	7,107		77	10.8	17	2.4	0	0	0	17	60	8.4	14	38	8	0
Wallace County 10000																
Sheriff ⁴		1	Agency did not report data in 2023													
County Total	0		0		0		0	0	0	0	0		0	0	0	0
Washington County 10100																
Sheriff	5,493	12	26	4.7	5	0.9	0	0	0	5	21	3.8	3	14	4	0
County Total	5,493		26	4.7	5	0.9	0	0	0	5	21	3.8	3	14	4	0

Crime Index 2023

2023 ¹		Estimated Population ²	Months Reported	Crime Index Offenses		Violent Crime Offenses				Agg. Assault/Battery	Property Crime Offenses			Motor Vehicle Theft	Arson ⁷		
Reporting Agency	10200			Total	Rate/1,000	Total	Rate/1,000	Murder	Rape		Robbery	Total	Rate/1,000			Burglary	Theft
Wichita County 10200																	
Sheriff		2,025	10	8	4.0	1	0.5	0	0	0	1	7	3.5	1	5	1	0
County Total		2,025		8	4.0	1	0.5	0	0	0	1	7	3.5	1	5	1	0
Wilson County 10300																	
Sheriff ³		4,247	3	1	0.2	1	0.2	1	0	0	0	0	0.0	0	0	0	0
Fredonia PD		2,137	12	61	28.5	8	3.7	0	2	0	6	53	24.8	10	38	5	0
Neodesha PD		2,272	12	24	10.6	9	4.0	0	0	0	9	15	6.6	2	13	0	0
County Total		8,656		86	9.9	18	2.1	1	2	0	15	68	7.9	12	51	5	0
Woodson County 10400																	
Sheriff ⁹		1,792	12	21	11.7	5	2.8	0	0	0	5	16	8.9	9	6	1	0
Yates Center PD ³		1,330	8	11	8.3	5	3.8	0	0	0	5	6	4.5	1	5	0	0
County Total		3,122		32	10.2	10	3.2	0	0	0	10	22	7.0	10	11	1	0
Wyandotte County 10500																	
Sheriff ⁸		NA	12	84	NA	30	NA	0	1	3	26	54	NA	5	43	6	0
Bonner Springs PD		7,601	12	233	30.7	19	2.5	0	1	0	18	214	28.2	11	184	19	0
Kansas City PD ⁵		152,115	12	10,059	66.1	1,204	7.9	24	86	212	882	8,855	58.2	1,533	5,650	1,672	10
Edwardsville PD		4,625	12	138	29.8	26	5.6	0	6	1	19	112	24.2	7	97	8	4
KCK Fire Investigations Unit ³		NA	5	0	NA	0	NA	0	0	0	0	0	NA	0	0	0	6
Hollywood Casino		NA	10	2	NA	0	NA	0	0	0	0	2	NA	0	2	0	0
KCK Public Schools USD 500		NA	12	89	NA	11	NA	0	0	1	10	78	NA	4	72	2	2
County Total		164,341		10,605	64.5	1,290	7.8	24	94	217	955	9,315	56.7	1,560	6,048	1,707	22
State Agencies																	
Kansas Bureau of Investigation		N/A	12	11	N/A	10	N/A	2	0	0	8	1	N/A	0	1	0	0
Kansas Wildlife and Parks ³		N/A	9	10	N/A	0	N/A	0	0	0	0	10	N/A	0	10	0	0
Kansas Highway Patrol ⁹		N/A	12	92	N/A	54	N/A	5	0	1	48	38	N/A	4	26	8	1
Kansas Alcohol Bev Cont		N/A	12	0	N/A	0	N/A	0	0	0	0	0	N/A	0	0	0	0
State Fire Marshal ⁹		N/A	11	1	N/A	0	N/A	0	0	0	0	1	N/A	1	0	0	8
Kansas Lottery Security ³		N/A	12	0	N/A	0	N/A	0	0	0	0	0	N/A	0	0	0	0
Kansas Racing Comm		N/A	10	0	N/A	0	N/A	0	0	0	0	0	N/A	0	0	0	0
State Agencies Total				114		64		7	0	1	56	50		5	37	8	9
University Police																	
Butler Community College ²⁴				Agency did not report data in 2023													
Pittsburg State Univ PD ²³		5,025	6	10	2.0	0	0.0	0	0	0	0	10	2.0	0	10	0	0
Univ of Kansas PD ²		22,187	12	169	7.6	4	0.2	0	1	1	2	165	7.4	5	155	5	0
Fort Hays St Univ PD ²⁹		7,884	10	9	1.1	0	0.0	0	0	0	0	9	1.1	0	9	0	1
Garden City Comm College ²		1,203	12	6	5.0	0	0.0	0	0	0	0	6	5.0	1	5	0	0
Johnson Co. Community College ²		17,134	11	12	0.7	0	0.0	0	0	0	0	12	0.7	0	11	1	0
Emporia State Univ PD ²		3,431	12	19	5.5	0	0.0	0	0	0	0	19	5.5	2	17	0	0
Kansas State Univ PD ²³		16,500	5	34	2.1	0	0.0	0	0	0	0	34	2.1	1	32	1	0
Wichita State Univ PD ²³		11,728	6	32	2.7	0	0.0	0	0	0	0	32	2.7	0	31	1	0
Washburn University PD ²		4,318	12	66	15.3	1	0.2	0	0	0	1	65	15.1	5	54	6	0
KU Med Center PD ²		2,804	12	301	107.3	22	7.8	0	0	1	21	279	99.5	1	242	36	0
KCK Community College ²		2,929	12	20	6.8	0	0.0	0	0	0	0	20	6.8	3	13	4	0
University Totals		95,143		678	7.1	27	0.3	0	1	2	24	651	6.8	18	579	54	1

Crime Index 2023

2023 ¹ Reporting Agency	Estimated Population ²	Months Reported	Crime Index Offenses		Violent Crime Offenses		Murder	Rape	Robbery	Agg. Assault/Battery	Property Crime Offenses			Theft	Motor Vehicle Theft	Arson ⁷
			Total	Rate/1,000	Total	Rate/1,000					Total	Rate/1,000	Burglary			
Tribal Police Agencies																
Sac & Fox Tribal PD ¹²			Agency did not report data in 2023 (not required)													
Iowa Tribal PD ¹²			Agency did not report data in 2023 (not required)													
Kickapoo Tribal PD ¹²			Agency did not report data in 2023 (not required)													
Potawatomi Tribal PD	1,238	12	27	21.8	6	4.8	0	1	0	5	21	17.0	0	20	1	0
Tribal Police Totals	1,238		27	21.8	6	4.8	0	1	0	5	21	17.0	0	20	1	0
State Total¹⁰	2,967,265		80,076	27.0	13,294	4.5	157	1,120	1,097	10,920	66,782	22.5	8,748	49,754	8,280	458
Summary	189,541		10,760	56.8	1,374	7.2	27	99	218	1,030	9,386	49.5	1,644	6,016	1,726	13
IBR Total	2,777,724		69,316	25.0	11,920	4.3	130	1,021	879	9,890	57,396	20.7	7,104	43,738	6,554	445

NOTES:

- 1) Data is as of 5/3/2024 from reports that have been submitted to the KBI and are counted by NIBRS standards.
- 2) Population estimates are received from the FBI on an annual basis. University population is from Kansas Board of Regents FTE enrollment.
- 3) Agency submitted incomplete data for the current year.
- 4) Agency did not submit offense or zero reports for at least three months of the year.
- 5) Agency reported using Summary data for 2023.
- 6) Agency only employs part time officers.
- 7) Arson is included in this report but is not included in Crime Index Totals.
- 8) Due to the low population numbers and the unique coverage area of Wyandotte County Sheriff's Office, the Index numbers are not calculated for this agency.
- 9) The 2023 submissions for this agency were significantly lower than previous years.
- 10) Total population does not include number for agencies that did not submit any data in 2023. The entire state estimated population for 2023 is 3,044,766.
- 11) Reporting for this agency is handled by another agency and the status is listed as covered by.
- 12) Tribal Police are not required to submit data to the KBI. They may have reported to Bureau of Indian Affairs.

Percent of Population Not Covered: 2.55%

Printing note: When printing hardcopies of this document, some printers may need to check mark the "Choose paper source by PDF page size" button for proper pagination.